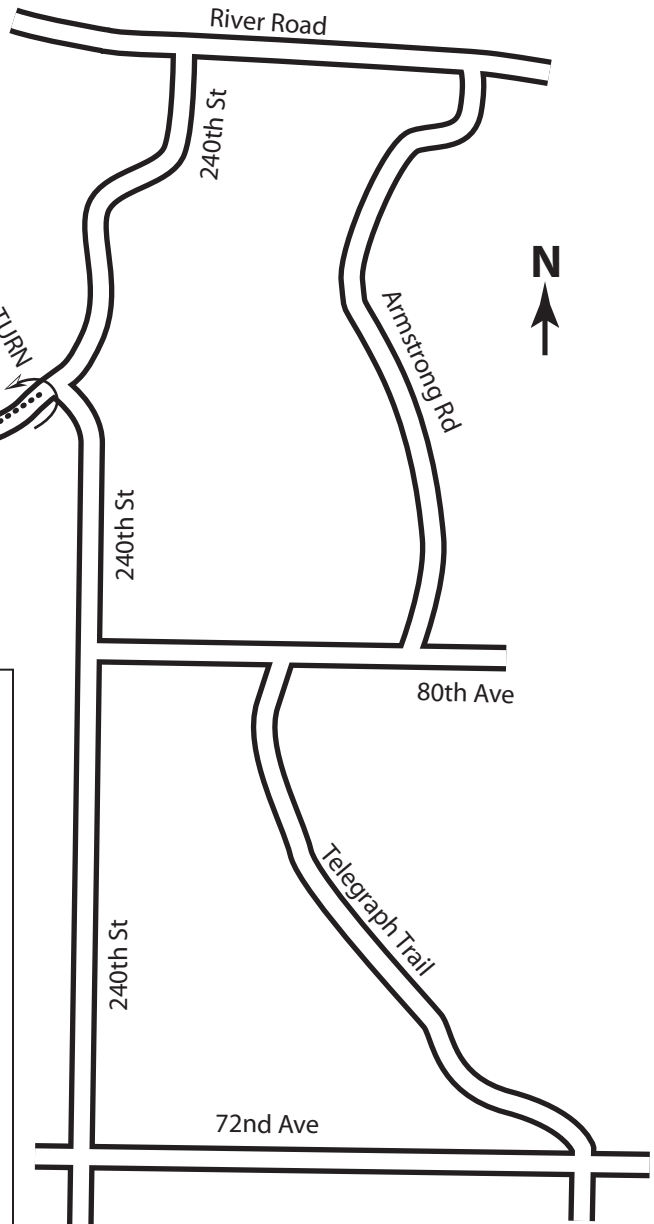
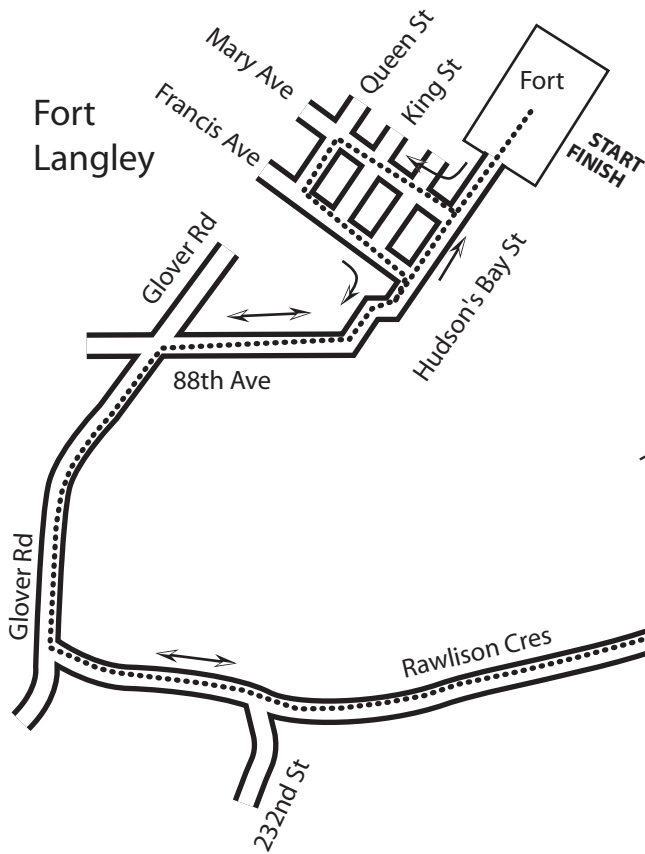
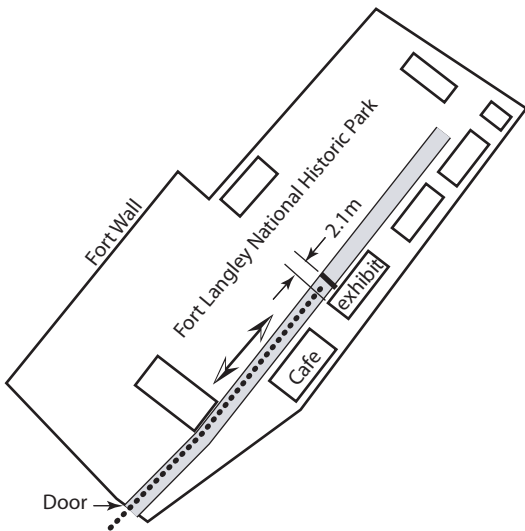


Fort Langley Historic Half Marathon 10km Run



Start and Finish Detail



The start and finish are both located within the Fort Langley National Historic Park. The start-finish line is 2.1m north of the south end of the 2nd building on the east side as shown. From the start the route goes through the gate in the fort wall and then right onto Mary Avenue, left on King, left on Francis and right onto Hudson's Bay Street. The finish is straight on Hudson's Bay Street without the loop.

Notes:

1. Except between the start-finish and Glover Road and on Telegraph Trail, runners are restricted to the paved shoulder plus 1m of roadway on either the left or right side of the road as noted on the map.

Measurement and map by: Paul Adams, AIMS/IAAF Grade "A" Measurer